

Corrigendum - 5

Date: 14-06-2024

CORRIGENDUM TO TENDER NO.: S-253/15-M-1 dated 30-04-2024

(Tender ID: 2024_SOI_805471_1)

EXPRESSION OF INTEREST (EoI) FOR ESTABLISHMENT OF GEOSPATIAL DATA AND LOCATION BASED SERVICES PLATFORM

Sample Data for PoC:

Sample data can be obtained either physically by collecting it from the O/o Director NGD, Survey of India or by downloading it from cloud server. The SOP as Annexure A and Link for accessing the server is as under:

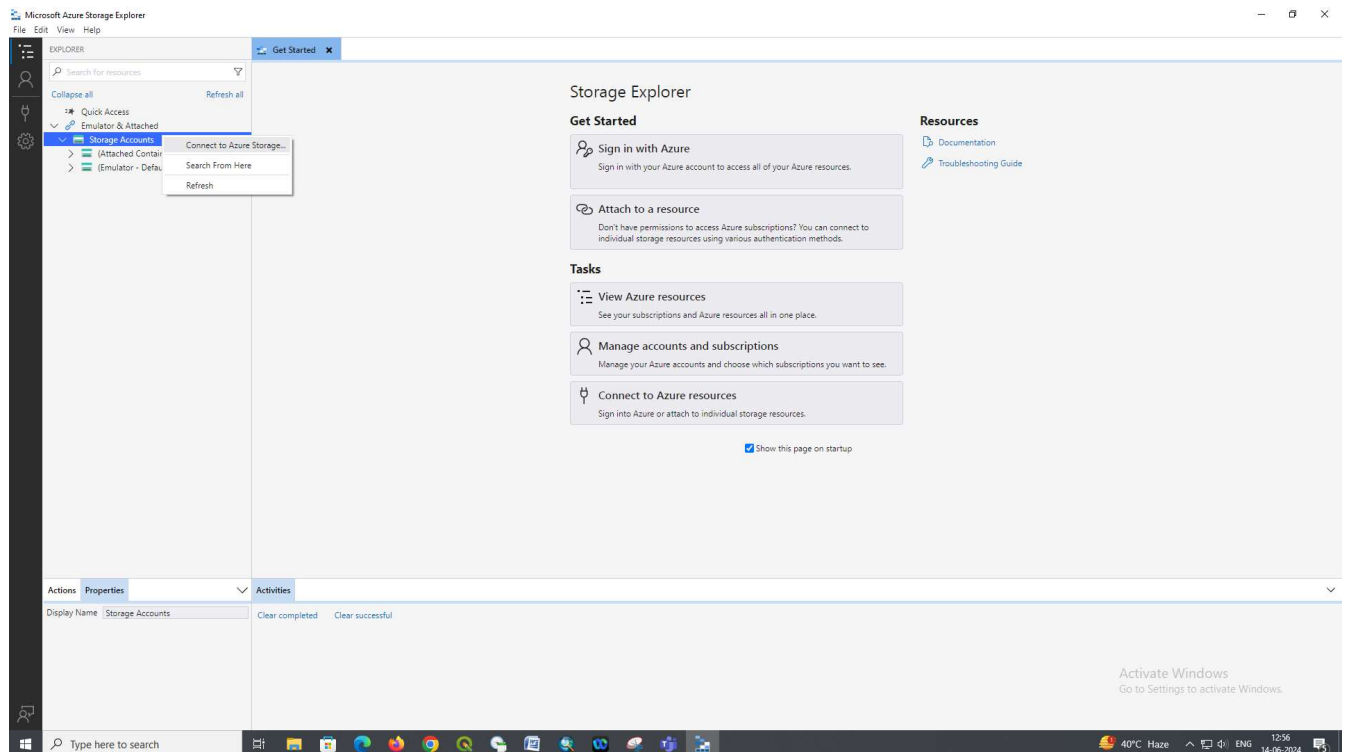
Folder name: DATA_FOR_POC

The folder contains additional data and earlier provided sample data through FTP as mentioned in Corrigendum 3. The details of the same is mentioned in the excel file in the folder. This data will be accessible prior to the closure of EoI submission date.

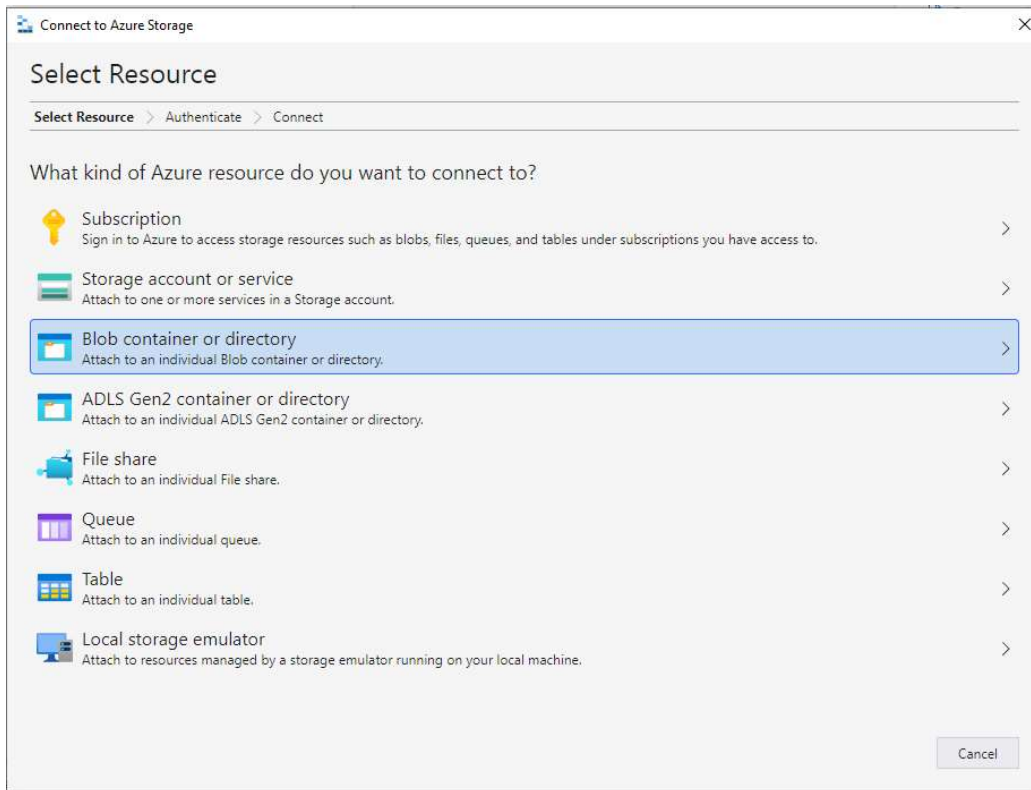
The data provided is exclusively intended for Proof of Concept (PoC) purposes related to this Expression of Interest (EoI) and should not be utilized for any other purposes. Any party downloading this data must submit a declaration as provided in Annexure B by email (within 2 days) and in hard copy before 21/6/2024 (if not already submitted).

SOP FOR DOWNLOADING SAMPLE DATA FOR POC

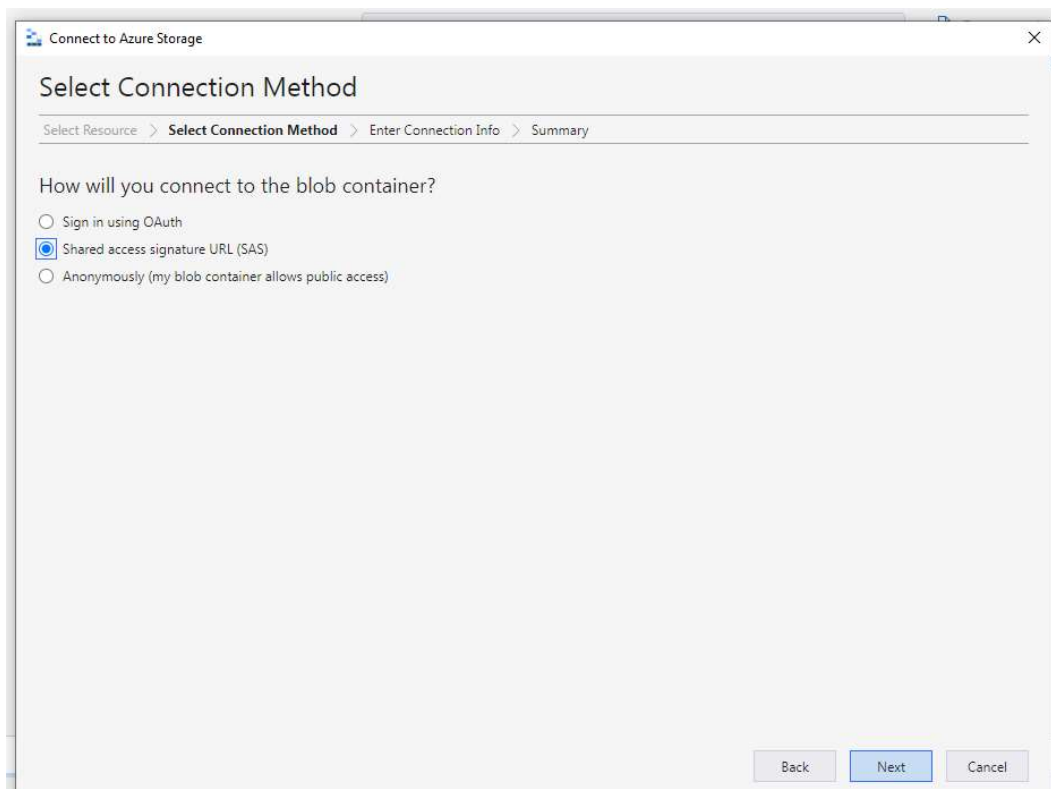
1. Download and Install Microsoft Azure Storage Explorer from this link <https://azure.microsoft.com/en-us/products/storage/storage-explorer>
2. Open Microsoft Azure Storage Explorer and select “*Storage Account*” and right click on “*Connect to Azure Storage*”



3. Select “*Blob container or directory*”



4. Select “*Shared access signature URL (SAS)*” and click Next



- Paste the URL (<https://eoipocdata.blob.core.windows.net/poc-data?sp=rl&st=2024-06-13T13:32:08Z&se=2024-07-12T21:32:08Z&spr=https&sv=2022-11-02&sr=c&sig=B95rolak%2FsNwnNpZdFk69xLdazj0q4thYhVf8btKIic%3D>) into the box “*Blob container or directory (URL)*”
- Sample data can be downloaded from the folder “*DATA_FOR_POC*”

The screenshot shows a dialog box titled "Connect to Azure Storage" with a close button (X) in the top right corner. The main heading is "Enter Connection Info". Below the heading is a breadcrumb trail: "Select Resource > Select Connection Method > Enter Connection Info > Summary".

The "Display name:" field contains the text "poc-data-1".

The "Blob container or directory SAS URL:" field contains the long URL: "https://eoipocdata.blob.core.windows.net/poc-data?sp=rl&st=2024-06-13T13:32:08Z&se=2024-07-12T21:32:08Z&spr=https&sv=2022-11-02&sr=c&sig=B95rolak%2FsNwnNpZdFk69xLdazj0q4thYhVf8btKIic%3D".

At the bottom right, there are three buttons: "Back", "Next", and "Cancel".

DECLARATION FORM
for
EXPRESSION OF INTEREST (EoI) FOR ESTABLISHMENT OF GEOSPATIAL
DATA AND LOCATION BASED SERVICES PLATFORM

TENDER NO.: S-253/15-M-1 dated 30-04-2024

(Tender ID: 2024_SOI_805471_1)

[Company/Agency/Entity Name]:

I, [Name of Authorized Representative], representing [Company Name], hereby declare that:

1. The data provided to us for the purpose of Proof of Concept (PoC) related to the Expression of Interest (EoI) for “Establishment of geospatial data and location-based services platform” will be used solely for the intended PoC activities and will not be utilized for any other purposes.
2. I/We understand that the data provided is proprietary, and we agree not to disclose it to any third parties or use it for any unauthorized purposes.
3. We further acknowledge that upon completion of the Proof-of-Concept activities or upon request by the issuing authority, we will promptly delete and destroy all copies of the provided data from our systems and confirm the same in writing to the issuing authority.

Date: _____

Signature of Authorized Representative: _____

Name of Authorized Representative: _____

Contact Information: _____